

"The Little Book"

Key

TO THE

Bible and Heaven

BY

LUDWIG B. LARSEN.



The Mystery of The Ages Revealed.

Describing What the Bible Contains Regarding God; Heaven;
Earth; Christ; Holy Ghost; Angels; Satan; Dragon; Reli-
gion; Patriarchs; Houses in Heaven; Cycles of Time;
The United States; The Twelve Tribes of Israel;
The Bull, Goat, Lion and Lamb, and the
Time of the End of the World.

Illustrated.

PUBLISHED BY THE AUTHOR.

PORTLAND, OREGON.

PRINTED BY HAUSER PRINTING CO.

PUBLICATIONS OF HEALTH RESEARCH

- Always in Stock - Facsimiles & Mimeographed Editions - Spiral Binding or Stapled - Light cardboard covers. Postage & Handling Extra On All Orders.
- THE BOOK OF THE SECRETS OF ENOCH - By R. H. Charles, M.A. (Editor) Trans. from the Slavonic by W. R. Inge, M.A. (1896). The Secrets of Enoch is one of the books left out of the Bible and contained in the Lost Books of the Bible and the Forgotten Books of Eden. 100 index pages, facsimile, spiral binding. \$3.50
- THE MYSTERY OF DESTINY - James Allen (1909) 120 small pages, facsimile 2.00
- PAPERS OF THE GREAT PYRAMID - St. John Birchmore Day (1870) 17 pages, chart, facsimile 1.50
- MIRACLE OF THE AGES - The Great Pyramid of Gizeh (1913, 1917) 160 pages, 10 full-page illustrations, facsimile, spiral binding 3.00
- THE RISE OF GLOBE BY WARD SAITHS - An Introduction to the Administration of the Radiant Properties and Allied Passages of the Fishy Bodies of the Great Pyramid of Gizeh, 104 pages, facsimile, spiral binding 1.00
- DIET FOR HEART TROUBLES & Health Stimulation in Degenerative Diseases (The Heart & Arteries & veins in particular) - Corvett, M.D. Begins on Research. Volume has had a "lifetime" trouble satisfied in a final title for this one) 30 8 1/2 x 11 pages, fully covered 1.50
- TESTIMONY, STUDIES ON DIET AND FOODS - Compiled by Harold H. Walter from the writings of the Spirit of Prophecy (1926) (7th Edition) Facsimile 3.50
- HOW TO BE A GENIUS - Or, The Science of Being Great - Wallace D. Wattles (1911) - Instruction for the highest self-development plus training for efficient living, 158 pages, facsimile, spiral binding 3.00
- THE SCIENCE OF SUCCESS - Julia Seton, M.D. (1917) 217 pages, facsimile 3.50
- THE LAW OF FINANCIAL SUCCESS - Published by the Fidelity Press - Facsimile 1.00
- THE MAGIC STORE - Frederic Van Ness-Selzer by (1900) It has been claimed that it contains the philosophy of success. One clergyman wrote the author to say he would rather be the author of "The Magic Store" than to be the possessor of many millions. It is impossible to start reading this tiny volume without finishing it! It has been reprinted in many editions. Ideal gift for one who needs a lift. 1.50
- THE PATH OF PROSPERITY - The Way Out of Your Economic Troubles - By James Allen - 88 pages, facsimile, tiny 2.00
- THE SCIENCE OF GETTING RICH (Financial Success Through Creative Thought) - Wallace D. Wattles (1927) 158 pages, facsimile, spirals - small 3.00
- THE CONQUEST OF POVERTY - Helen Wilkens (1900) 186 pages, facsimile, spiral binding 4.00
- PSYCHICITY - The Occult Law of the Entire Universe - By Prof. Joseph Rokeach, M.D. (1912) 136 pages plus reference tables, facsimile, spiral binding 1.00
- THE INFLUENCE OF FINANCIAL SCLATER - By Henry B. Magill - The healer, with his "fire" work & wanderings (1898) 198 pages, facsimile, spiral binding 1.50
- THE POWER OF WORDS - By James Allen (1906) The Realization of Prosperity through the spoken word - the spoken word is the seed and the soil of the human mind. It is the only power that can be used to create a better world. 100 pages, facsimile, spiral binding 1.50



LUDWIG B. LARSEN.



Ezekiel 3:15. He is sent to the country which corresponds to Turkey to inform the inhabitants that Turkey is the watchman, and to watch for the time. In verse 22 he is sent to the country of Switzerland, where he is to be abused, imprisoned and not allowed to talk. When he is in the different places he describes the conditions which exist there. Of Germany he says: it was written lamentation, mourning and woe." Of

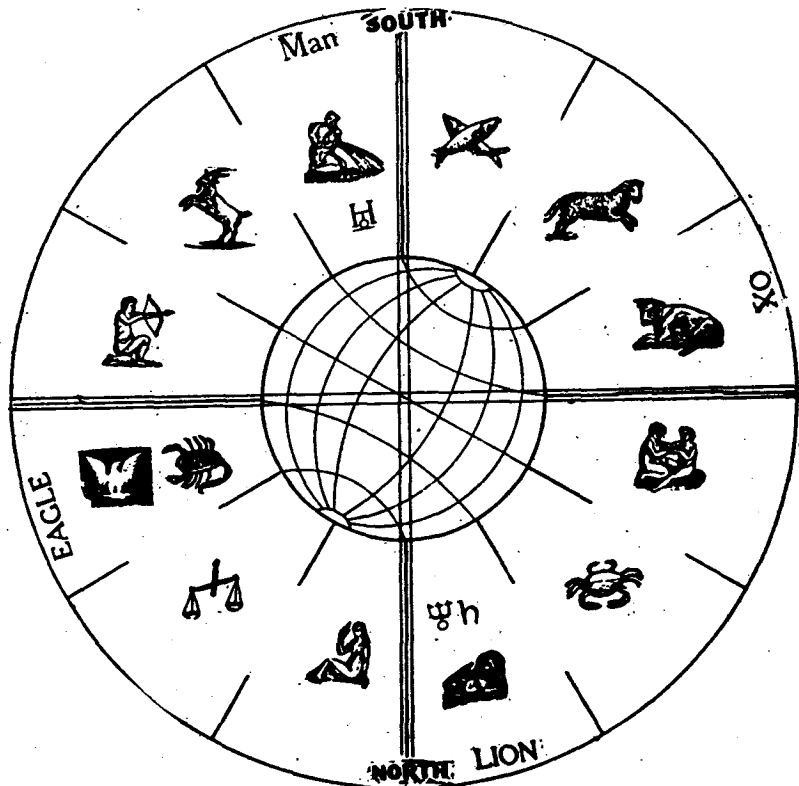


PLATE 6—THE END OF TIME.

Switzerland he says to "Go and shut thyself within thine house," which means that they will be closed in on all sides, and not allowed even to give information or, as it says, to be "a reprover."

Ezekiel 4 says that Israel will be besieged 390 days on one side and 40 days on the other side. The 390 days equal 30 degrees west and the 40 days are 40 degrees east. The thirty

degrees mean that the war extends to the place at 30 degrees in the Atlantic Ocean and the 40 degrees east is in Turkey. Verses 9 to 17 describe the condition of Germany at the present time.

Ezekiel 5 deals with France and describes the location and condition of the battlefield. "At the top of the head and to the beard." France represents the head or Aries and this part is to be shaved as with a sharp razor. A third part of France is to be taken, when a sword is to stop the conquest. In verse 3 it says a few Germans are to be taken prisoners. In verse 4, "Then take of them again and cast them into the midst of the fire, and burn them in the fire, for thereof shall a fire come forth into all the house of Israel," which means that the Germans are to be driven back into Germany, represented by the fiery house of Leo, and a fire or war is to start from within Germany. The rest of the chapter speaks for itself and shows what is to take place in Germany, as disease and famine. A third part of France will be destroyed and laid waste.

Ezekiel 6: The topic is now changed to the mountains. These are Switzerland, showing that all nations (tribes) shall be destroyed and suffer for they have not followed after the word of God.

Ezekiel 7: Deals with the condition which will exist within Germany in the year 1919, at the end of the age. Verse 14: "They have blown the trumpet, even to make all ready; but none goeth forth to the battle: for my wrath is upon all the multitude thereof. The sword is without and famine within, he that is in the field shall die with the sword; and he that is in the city, famine and pestilence shall devour him."

Ezekiel 8: Describes exactly the time of Germany's downfall. It is in the sixth year, the sixth month, and the fifth day of the month. Uranus stays seven years in Aquarius, which is from 1912 to 1920. The sixth year is 1918, and the time as described is September 26th, 1918. Verse 5 speaks of trouble being close to the borders of Switzerland, and Alsace-Lorraine. The door of the court is Alsace-Lorraine and the condition there is described in verse 7. The American army will pass through there and with the help of God will overcome the Germans. The woman weeping for Tammus is Alsace-Lorraine, as described in verse 24; she is weeping at the destruction of Belgium. In verse 16 he says "between the porch and the altar were about twenty-five men with their backs toward the temple

MANNASSEH (TAURUS).

The tribe of Manasseh, west, is located in Oregon from the Siskiyou Mountains on the south to the Columbia River on the north. The eastern boundary is at the 120th degree east of the Cascade mountains. Mannasseh is bounded on the south by the Klamath River in the Siskiyou Mountains, at 41 degrees 30 minutes on the west by the coast range, east of the 123rd degree north to the Columbia River. The north is bounded by the 46th degree. The tribe of Manasseh consists of the central part of Oregon.

Manasseh in Europe corresponds to England. It is described as one with Ephraim; that is, England and France are one and Northern California and Oregon are one.

ISSACHAR (CANCER).

The tribe of Issachar is located in the Cascade Mountains in the State of Washington. The southern border is the 46th degree from the Columbia River, the western border is from the Columbia River at the Coast range eastward to Mt. Rainier at the 47th degree. Its northern boundary is the 47th degree at Mount Rainier and the National Park in the Cascade Mountains eastward to the 120th degree. The Columbia river at the 120th degree is the eastern border. The mountains of Mt. Rainier, St. Helens and Mt. Adams are included in this territory. Issachar corresponds to Holland-Belgium-Denmark in Europe.

ASHER (LIBRA).

The tribe of Asher is located along the coast and is the coast range, from the Siskiyou Mountains to the Strait of Juan de Fuca. On the north it is bounded by the 48th degree, on the east by the 123rd degree, but on the 47th degree it extends eastward to Mt. Rainier and then southwest to the 46th degree at the Columbia River. The tribe of Asher corresponds to Greece in Europe.

ZEBULUN (GEMINI).

The tribe of Zebulun is located on both sides of the Puget Sound in Washington. The eastern borders are the 120th degree at the Columbia River; the northern borders, the Snohomish Divide at the 48th degree and Puget Sound; the western borders, the coast range at the 123rd degree, and the southern border, the upper end of Puget Sound at Olympia on the 47th degree. The tribe of Zebulun corresponds to Scandinavia in Europe.

NAPHTALI (VIRGO).

The tribe of Naphtali is located in the farthest north. It is located north of the 48th degree from the Divide at Snohomish and includes Skagit and Whatcom Counties. It extends from the 120th degree in the Cascade Mountains, west to the 123rd degree, and the north border is the British Columbia

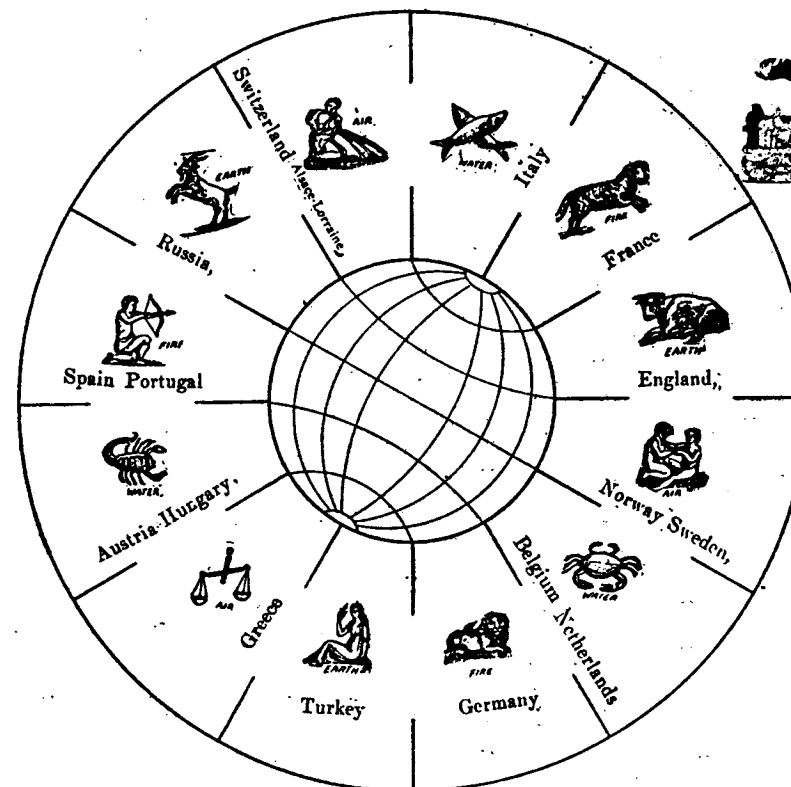


PLATE 8—NATIONS AS TRIBES.

boundary at 49th degree as the Phœnician border. Naphtali corresponds to Turkey in Europe.

CHAPTER 38.**EGYPT, THE PYRAMIDS AND SPHINX.**

The country of the Nile Valley, called Egypt, has been referred to in nearly all books of the Bible, but the inhabitants, as a tribe of people, have not been described. It is only at the

Gen. 49:5-6-7, "Simeon and Levi are brethren; instruments of cruelty are in their habitations. O my soul, come not thou into their secret; unto their assembly, mine honor, be not thou united; for in their anger they slew a man, and in their self-will they digged down a wall. Cursed be their anger, for it was fierce; and their wrath, for it was cruel: I will divide them in Jacob, and scatter them in Israel."

THE TRIBE OF BENJAMIN.

(12)

The tribe of Benjamin corresponds to the house of Pisces and is illustrated as two fishes. It is called the house of the fisherman, and is the feet of man. The Zodiacal month is from February 19th to March 21st. It represents Italy as a nation and is a watery house. It is the house of Judas-Iscaiot. This tribe is double in every sense of the word. It represents church and state; honor and dishonor; wealth and poverty; intelligence and ignorance. There is no middle class, as a happy medium, in this tribe. They are either one or the other. The best illustration is given in the nature of Italy, as they have church and state in one and yet divided. The church is a spiritual organization, but has become commercial; the government is for the benefit of the people but is operated for the good of the few. There is no one nation of Europe which can produce as complete a double nature as Italy. It is the priest and Judas as honor and dishonor. The general make-up of the tribe is a low stature, short limbs, inclined to be stout; ill-shaped and large feet. Their disposition is indolent, dull and lazy; caring for nothing, for they love ease and comfort. When educated they become specialists but are neither scientists nor philosophers. The brainier class is quicker in action, and may become clairvoyant and some have inventive ability but it is a case of individual ability and not as a tribe. The tribe of Benjamin is not a good nature; there is always something underhanded or tricky about them. They do not fight openly but will come back and stab you in the back. It is not the question how much good they can do in the world, but rather how much good they can get out of it. Always remember the Benjamin people are fishermen; they hand out a bait or put out a net to catch others.

Gen. 49:27, "Benjamin shall raven as a wolf; in the morning he shall devour the prey, and at night he shall divide the spoil."

CHAPTER 41.

HEAD OF MAN.



It is a known fact that the Universe is formed globular, which is illustrated in the Sun, Stars and the earth. The Bible says that man is made in the image of God, and that heaven is within man. We will now explain what is meant by these expressions.

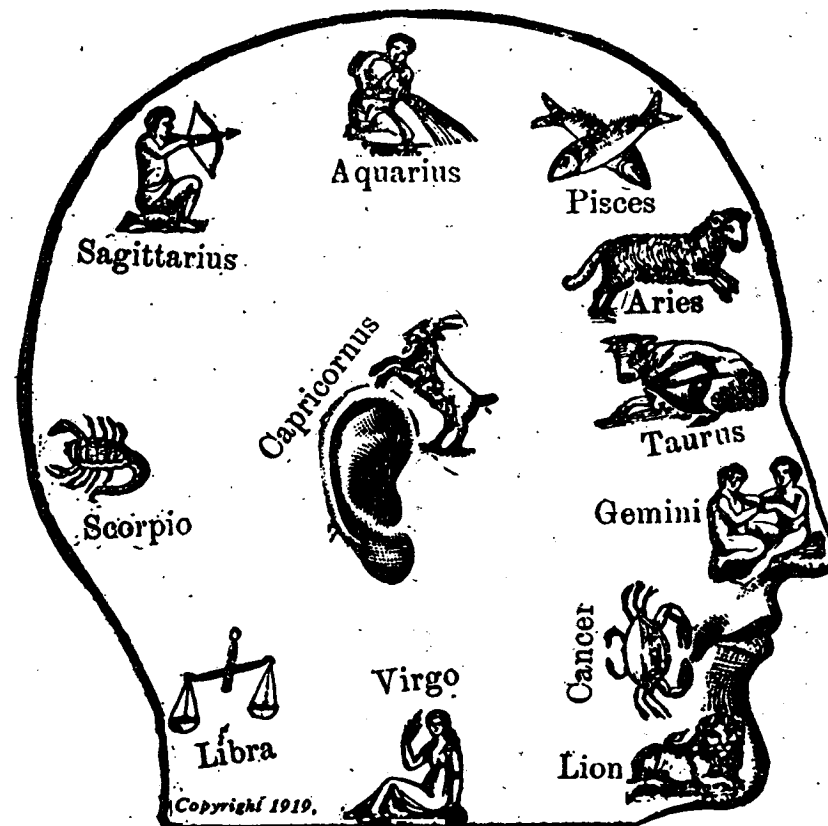


PLATE NO. 10—HEAVEN WITHIN MAN.

The head of man is globular and the principle applied to the heavens and the earth is also applied to man. The location of the twelve houses in the heavens are correspondingly located in the head of man as it is in the heavens.

The two axis of the head are located at the front-top of the head and the throat. The axis at the top of the head is

the 145th year, which is between the second and third degree, the polarity is changed, and at this degree is the exact location of the pole for the celestial heavens. The earth, sun and the entire celestial heavens are at the present time changing polarity and when the sun is in the 6th degree of Sagitarius in November, 1920, is the time of the change.

A condition is produced by the changing of polarity which will last for 72 years beginning in 1921 and terminating in 1992. This influence or condition which is produced on earth and the time required is self explanatory. The time for the beginning of the change is 144 years previous to 1920 which is 1776 A. D. The condition then produced was the making of the United States as a new center for the earth's population. The condition produced after 1921 is termed the Millenium age which is described in another chapter.

The description given in the Bible regarding the travels of the children of Israel and in the ages which were given in latitude and longitude, are the description of a given location on the earth. It describes the ecliptic circuits of the sun, moon, and planets in the precessions of the heavens. The given distances are calculated by the precession of the sun and moon in cycles of a given number of degrees and as the precession of all the stars and planets takes place at the same time, the calculations made on the earth will correspond to the space in the heavens.

The ecliptic circuit is located on the earth as it is in the heavens and extends one-half degree north and south of the Equator, which again corresponds to the location of the horizon. From this it will be seen, that the sun, moon and each of the stars and planets have ecliptic circuits and that it is similarly located in all parts of the heavens as it is on the earth.

The conditions produced which is described in the travels of the children of Israel around the earth are the conditions produced by the precession of the equinoxes, when the sun and planets are correspondingly located in the heavens as the children of Israel were at the time described on the earth.

It is a known fact that by the precession of the equinoxes, the seasons of the year are produced and it will now become a proven scientific fact, that when the earth and the rest of the elements of the heavens change polarity that a given condition is produced, which man has no more control over than he has in the changing of the equinoctial seasons.

The ecliptic circuit is known as the path of the sun in the heavens and also as the path of the moon around the earth.

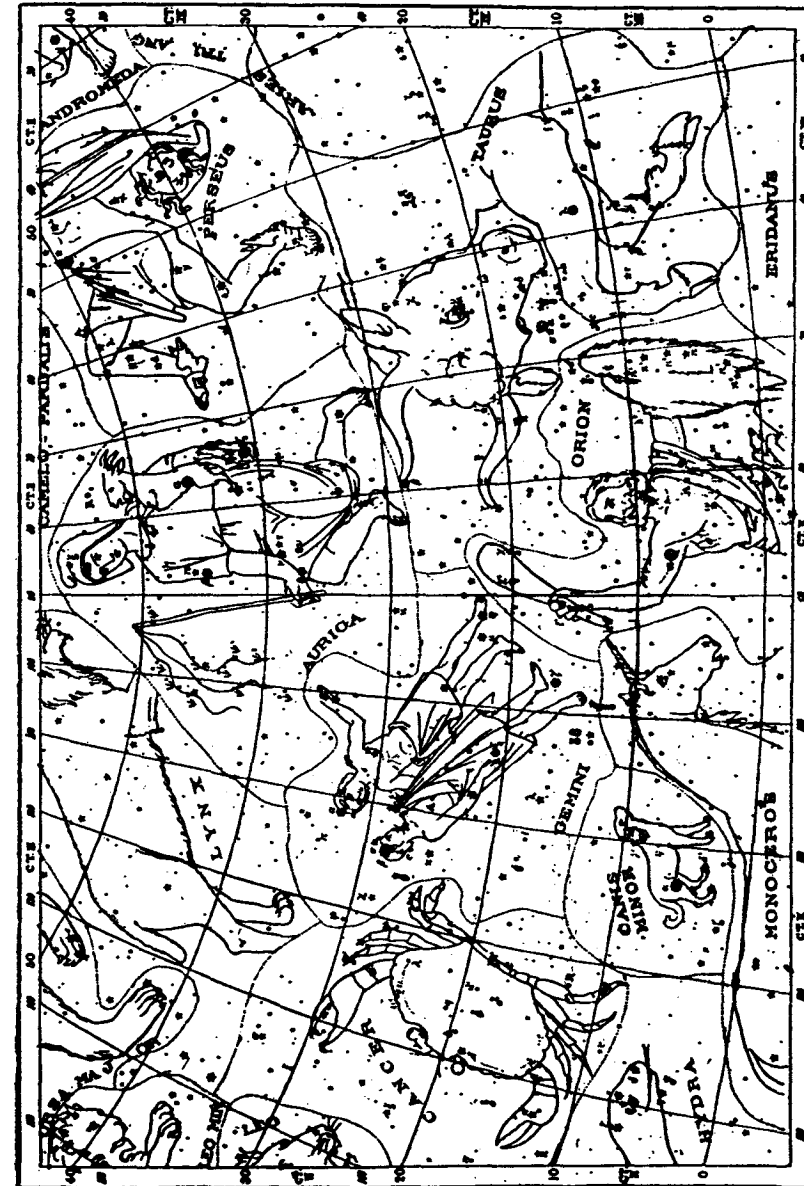


PLATE NO. 18—CONSTELLATIONS.

On Saturn it is located where Saturn's rings appear to be and

divisions located in opposite position and calculated in latitude. These five contain 72 degrees each, making 360 degrees to the cycle and the five distances of latitude represent the five tribes of Judah. From this we can see that the seven tribes represent the ecliptic circle in longitude of 504 degrees and that the distance calculated in opposition, represents latitude. The cycles of time are calculated by the precession in degrees and we also find that at the end of a given age that the children of Israel were numbered, when a conflict takes place and the population was destroyed. This is self explanatory and means, that at the end of a cycle in degrees of longitude a contention is encountered in the degrees of latitude. These distances were calculated in solar or sidereal time in given number of degrees and the time, space and place were described to be located on earth as it were in the heavens. From this we can see that a cycle of time consists of 7×72 degrees or 504 degrees as years, which are calculated in longitude and that the contending degrees of latitude at the end of this ecliptic cycle killed the population before the new age began.

The meridian is calculated from Pisces and the North meridian is at Virgo. The ecliptic extends from Sagitarius to Gemini. The poles are located in 90-degree distances from the equator. The constellations of Aries and Libra are Polar signs and Capricorn and Cancer are Equatorial signs. Capricorn south and Cancer north which makes Sagitarius on the eastern and Gemini on the western horizon with the meridian in Pisces. This makes it very clear that astronomers have made a scientific error in calculating the horizon for the equator and the meridian for the poles.

There are two circles or belts of 24 degrees each extending from the poles and the equator. These polar belts have been called the Arctic circles and the equatorial belt, the Tropical circles of Cancer and Capricorn. The poles are at 90 degrees and 24 degrees distance from the poles gives the location of the Arctic circles at the 66th degree, that is, the south Arctic circle extends from 6 degrees of Pisces to 24 degrees in Aries with Aries 1 degree at the pole. The Arctic circle extends from Virgo 6 degrees to Libra 24 degrees with Libra 1 degree at the pole. The equatorial or tropical belt extends 24 degrees north and south of the equator. The 24 degrees located north of the equator is called the tropic of Cancer which extends to 24 degrees of Cancer in the west and 6 degrees of Sagitarius on the



east. The 24 degrees south of the equator is called the tropic of Capricorn which extends to the 6 degrees of Gemini in the



PLATE NO. 19—CONSTELLATIONS.

west and 24 degrees of Capricorn on the east. The equator is located at the first degree of Cancer and Capricorn.

ern poles rotate in a circuit of 24 degrees which are the distances of the poles from the meridian and these circuits are called the Arctic circles.

The equatorial distance is the two tropical belts containing 48 degrees and the third belt at the meridian containing 18 degrees, which means that the distance of 90 degrees is divided into three belts of 48 degrees, 24 degrees and 18 degrees respectively. These three belts are again divided into separate parts, the equatorial belt of 48 degrees is divided into four parts of 12 degrees each, the Polar belt of 24 degrees is divided into three parts of 8 degrees each, and the meridian belt of 18 degrees contains three parts of 6 degrees each. When applying the location of these belts, to the ecliptic circle around the earth, the country is divided and time calculated accordingly. This principle can be readily understood and applied to the Pacific Coast States, which was divided into the separate divisions referred to. San Francisco is located at the dividing point and corresponds to the meridian in Pisces and the rest of the distances of 12 degrees, 8 degrees, and 6 degrees can be calculated in degrees of latitude from the location given in the book of Joshua.

We now realize that the horizon on the east is located at 6 degrees Sagitarius, that the meridian is located at 6 degrees Pisces and that the western horizon must be at 6 degrees Gemini with the northern meridian at 6 degrees Virgo.

The ecliptic on earth is located at 36 degrees north latitude and this circuit is divided into four 90-degree ages by the winter, spring, summer, and fall ecliptic or equinoxes. The winter equinox takes place about February 25th, when the sun is in the 6th degree of Pisces. The spring equinox about May 27th when the sun is in the 6th degree of Gemini. The summer equinox about August 29th when the sun is in the 6th degree of Virgo. The fall equinox about November 28th, when the sun is in the 6th degree of Sagitarius.

We will locate the ecliptic circle on earth as it is located in the heavens, and divide the four 90-degree distances from Greenwich and the meridian. The meridian corresponds to the 36th degree east longitude and crosses the ecliptic at the 36th degree north latitude near Palestine in Turkey. The Greenwich degree is calculated from the equator and is the first degree of Aries being 36 degrees west from the meridian degree of 6 degrees Pisces and crosses England and France. The 114th



degree east longitude corresponds to 90 degrees from meridian at the location of Sagitarius 6 degrees and this is on the east

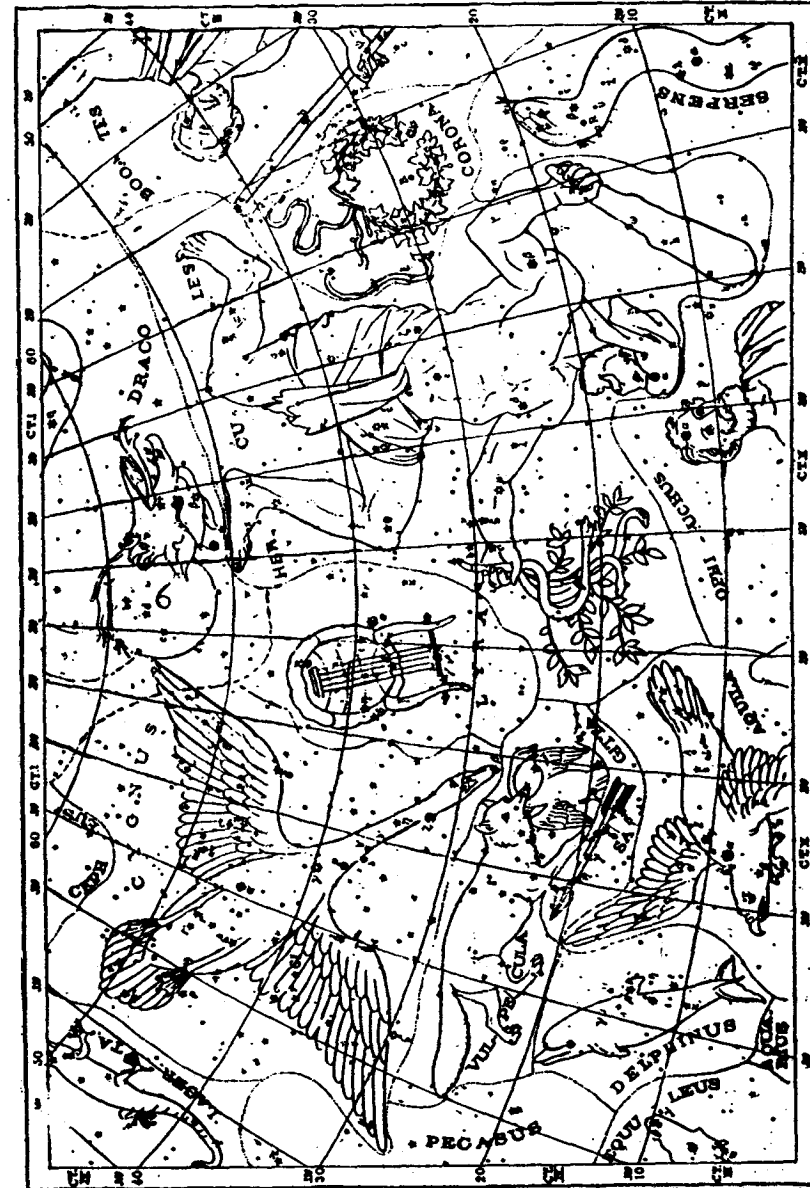


PLATE NO. 20—CONSTELLATIONS.

coast of China. The western horizon is 90 degrees west from Palestine, which is in the Atlantic Ocean east of the United

We should realize that the entire universe moves in cycles and that the method of calculating space, distance and time, is in the precessions caused by the rotating and spinning motion of all the heavenly bodies in space. Our solar systems circuit is in the celestial heavens and we have learned that it makes its circuit in 2,592,000 years. The beginning of this year, cycle or age is at the 6th degree of Sagitarius, and we find that the pole star or ecliptic pole of the celestial heavens is in this location at the present time. From this can be seen that the pole of the celestial heavens is 90 degrees east of the meridian of the terrestrial heavens and that this position indicates the beginning of a new cycle for our solar system. In other words, the meridian 0 degree in the terrestrial heavens is in the center of the Milky Way and the celestial pole is on the ecliptic degree in Sagitarius which is the position of the earth to the sun at the beginning of all cycles.

It is very important to know that Sagitarius is the rising sign and that the 6th degree is located at the horizon; which we will explain. We have illustrated by the hours of the clock that the meridian corresponds to 12 o'clock at noon and the northern end of the meridian is at 12 o'clock at night, which means that there are 12 hours above and 12 hours below the horizon. The sun is in the southern hemisphere in the day and in the northern at night. The time then when the sun will pass from the north to the south will be 6 o'clock in the morning and the sunset will be 6 o'clock in the evening. The meridian degree is in Pisces being 12 o'clock and 6 signs east of the meridian is Sagitarius at the horizon, with Gemini at sunset in the west. The equator represents 4 o'clock in the morning and afternoon. The sun's ray extends over the earth 204 degrees which is the distance from the horizon in the east to the equator in the west and corresponds to the distance from the east coast of China to the 90th degree longitude in the United States. From this we see that the sun's rays extend from 6 degrees Sagitarius to 1 degree Cancer.

We have previously described that the celestial heavens are the circuit of our solar system and that the ecliptic pole of this circuit is calculated from the location of the pole star in Ursa Minor. The pole star is located in degree of longitude to correspond to the location of Sagitarius in 90-degree angles from the other pole stars.

We will next call attention to the Milky Way and its loca-

tion in the universe. The Milky Way is located in the very path which we have described as the ecliptic circuit and extends from

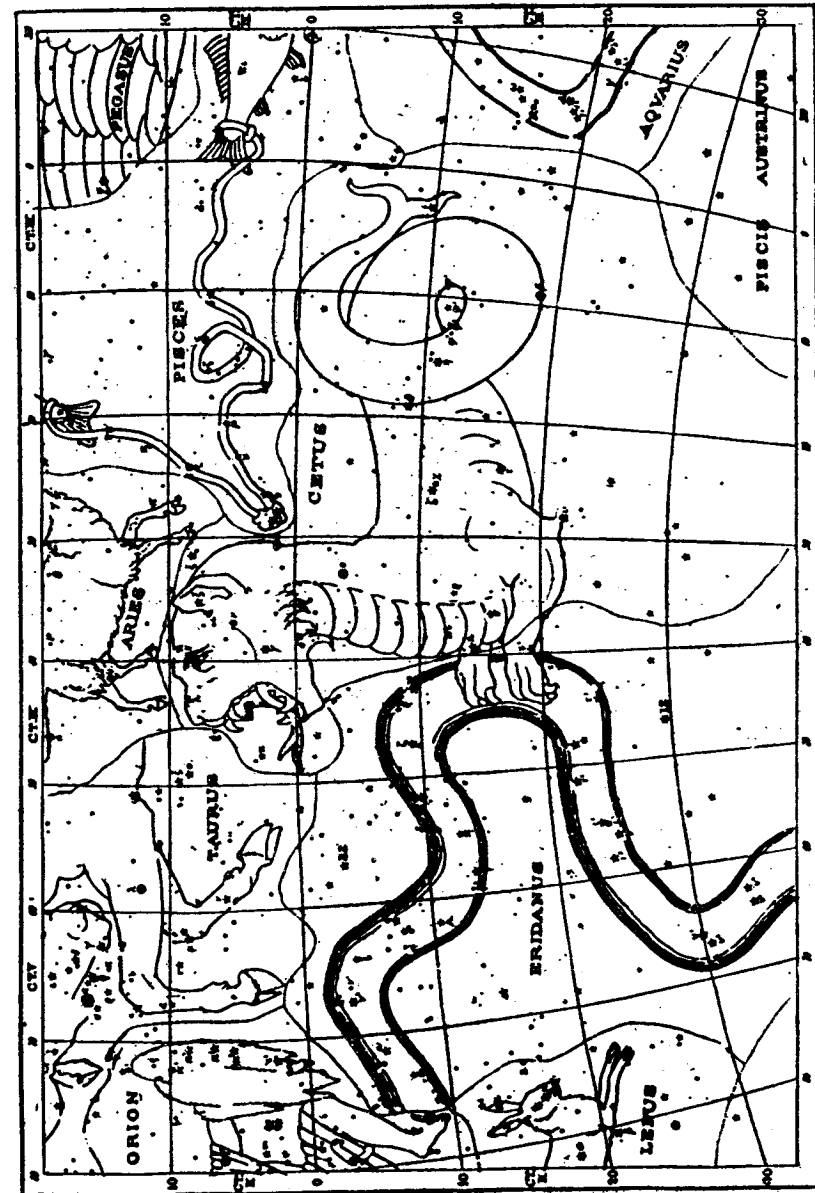


PLATE NO. 21—CONSTELLATIONS.

Sagitarius in the east southward over the meridian in Casiopeia to Gemini in the west. This path or way is the ecliptic circuit

CHAPTER 50.

LOCATION OF SUNS AND STARS.

The following is a list of fixed Stars and Constellations copied from ancient records.

The six 1,000-year periods are illustrated in the six great constellations located nearest to the pole. They are Cassiopeia, Camelopardalis, Ursa Major, Ursa Minor, Draco, and Cepheus.

The twelve constellations pictured, located north of the Zodiac, represent the twelve hours of the great cycle. The first four are Andromeda, Perseus, Auriga, and Lynx. The dividing degree begins at the 120th degree and contains the eight constellations of Leo Minor, Coma Berenices, Bootes, Hercules, Ophiuchus, Aquilla, Sygnus, and Pegasus. The other smaller constellations placed between the greater, illustrate the nature of the place in the heavens where they are located.

South of the twelve constellations are located what is known as the twelve houses of the Zodiac, beginning with Pisces as the first house, and ending with Aquarius, as the twelfth house.

South of the twelve houses of the Zodiac are located another set of constellations in the following order, beginning with Cetus south of Pisces, as the first house. Cetus, Eridanus, Orion, and Monoceros constituting the first four. The other eight constellations begin with the great Hydra and include Sextans, Crater, Corvus, Centaurus, S. Cross, Altair and Pisces Austrinus. There are also other southern constellations, as Canis Major and Minor, Argo, Lepus, and Columba, which include some very important stars.

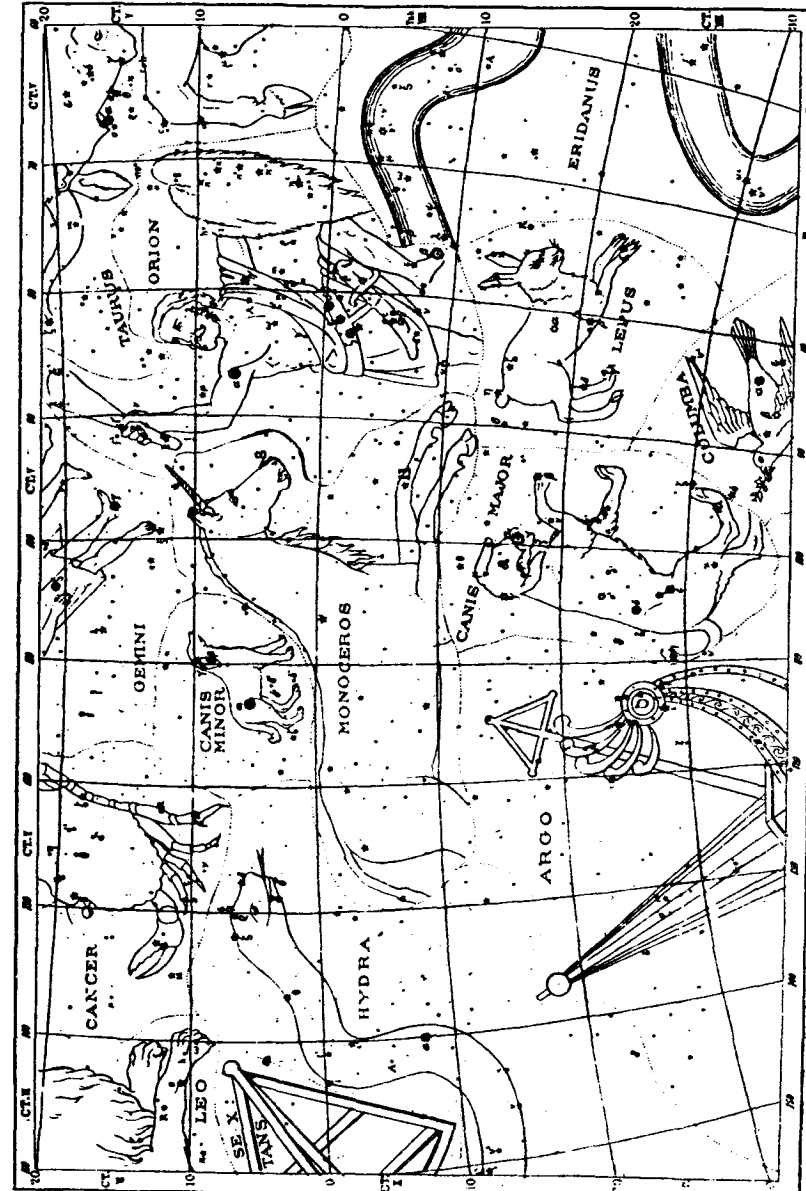
The list we have given of constellations and fixed stars of the Zodiac are mostly copied from books published about 2,000 years ago, by Claudius Ptolemy. His books contain the scientific description of Astronomy and Astrology but do not describe the philosophy of life given in the Bible.

We have given the nearest degrees published by Ptolemy but have purposely left out the minutes and seconds as unimportant. It will be seen that the constellations and fixed stars are given to begin from Cassiopeia and Diphta, in Cetus, which are from Pisces and that latitude and R. A. is given to begin with the first degree of Pisces on the ecliptic.

North of the Zodiac are located the following constellations: Cassiopeia, R. A. 12°, Dec. 60°. Andromeda, R. A.



14, Dec. 30°. The Triangle, R. A. 27°. Dec. 32°. Nebula of Perseus, R. A. 38°, Dec. 39°. Perseus, R. A. 46°, Dec. 45°. Auriga, R. A. 75°, Dec. 65°. Ursa Major, R. A. 153°, Dec.



50°. Nebula in Ursa Major, R. A. 165, Dec. 56. Delphinus, R. A. 208° Dec 15° Bootes R. A. 212° Dec 20° Antares